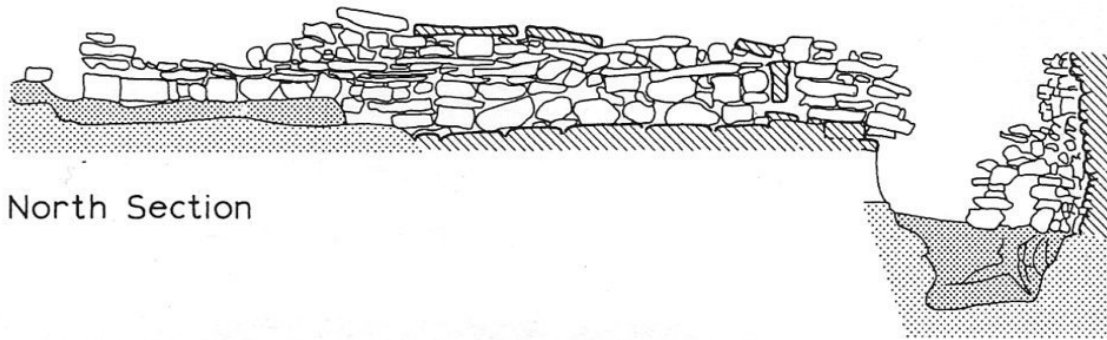
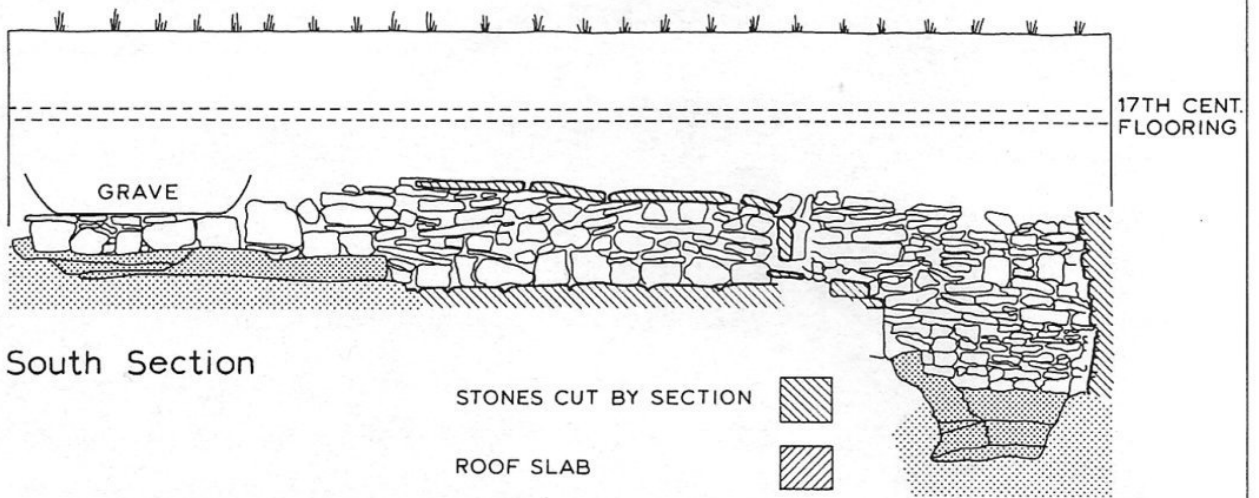





NEWARK BAY, ORKNEY
Earth-house 2

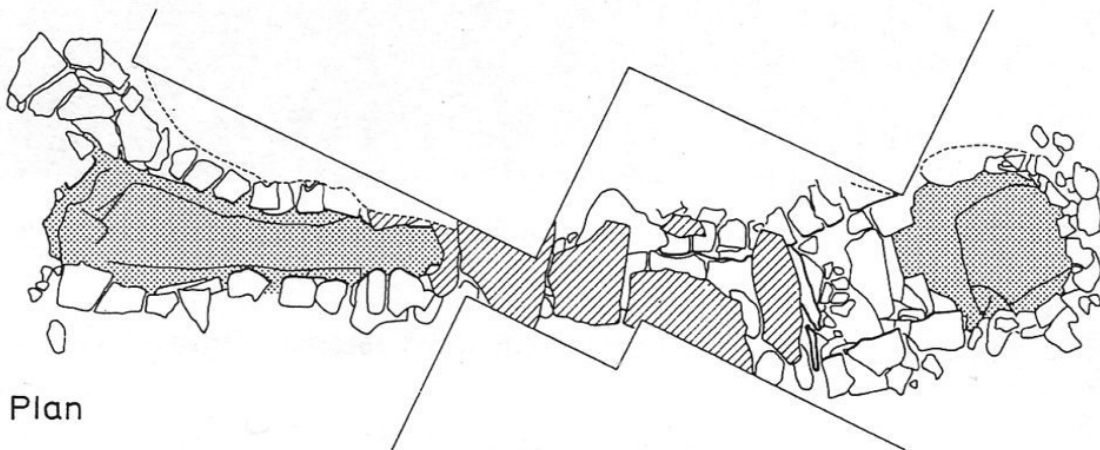


North Section



South Section

- STONES CUT BY SECTION 
- ROOF SLAB 
- RED SANDSTONE 



Plan

0 METRES 3

M.M.

General site plan and sections of the second mycoform structure at Newark Bay, Orkney. The long axis of the passage is approximately in east-west orientation.

These plans - partly credited to Geoff Bowles and Alan Fleck, two of our Newark diggers - were originally published in Brothwell, D. R. (1977). On a mycoform stone structure in Orkney, and its relevance to possible further interpretations of so-called souterrains. Bull Inst Archaeol Univ London 14. Vol 14, pp. 179-190.